




Key to Restriction Types Displayed

-  Mandatory Contra-flow Cycle Lane
-  One Way
-  New Road Layout

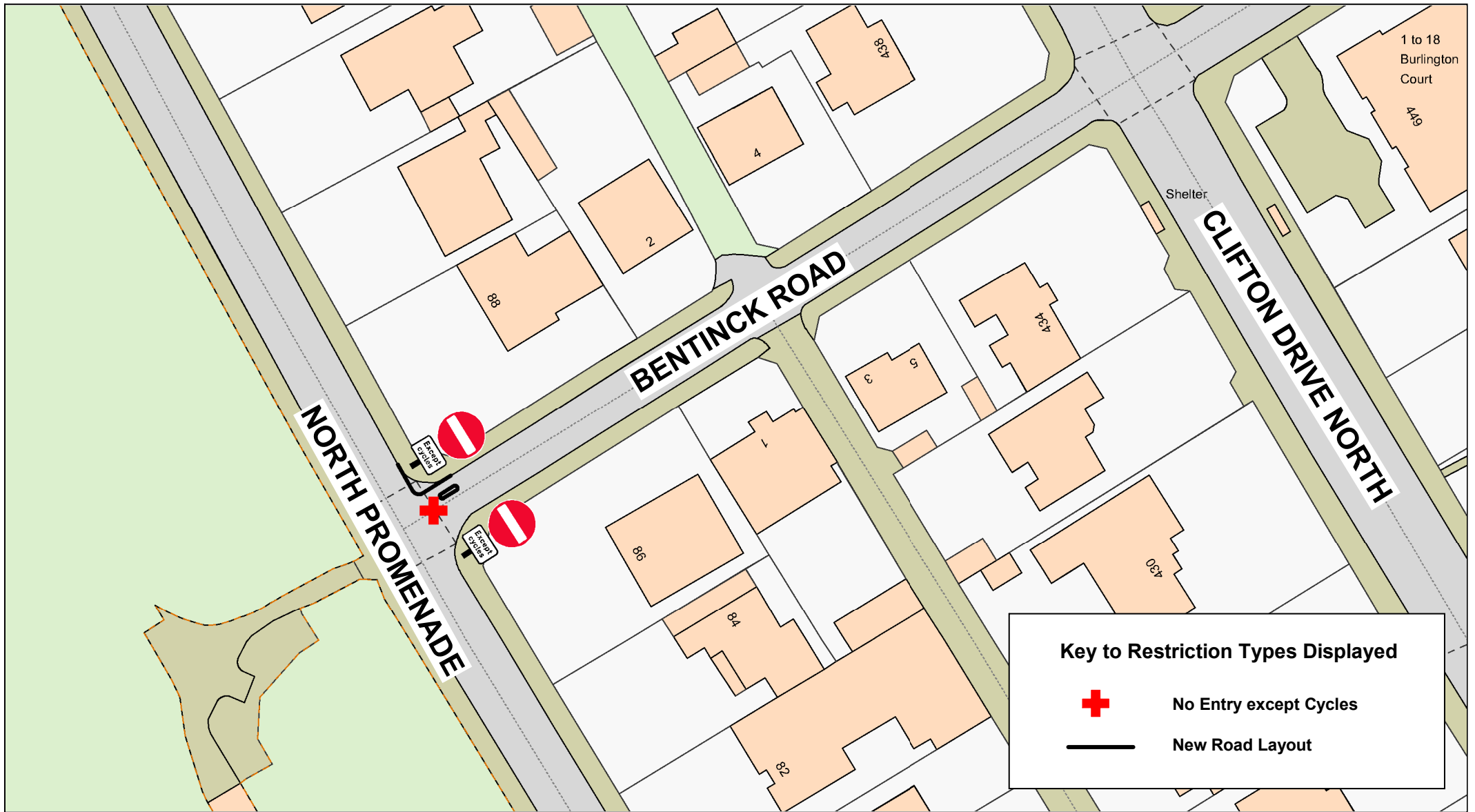


**Todmorden Road,
Lytham St Annes**





© Crown copyright and database rights 2023
 OS AC0000850590
 Lancashire County Council
 Licence No. AC0000850590 2023
Phil Durnell
 Director of Highways
 and Transport
 P.O. Box 100, County Hall,
 PRESTON PR1 0LD

SCALE	1 : 500
DATE	18/09/2023
DRAWING No.	C23-24(7)/FY-WT1
DRAWN BY	CGL
	Scale with care as distortion may occur



Key to Restriction Types Displayed

-  No Entry except Cycles
-  New Road Layout



**Bentinck Road,
Lytham St Annes**

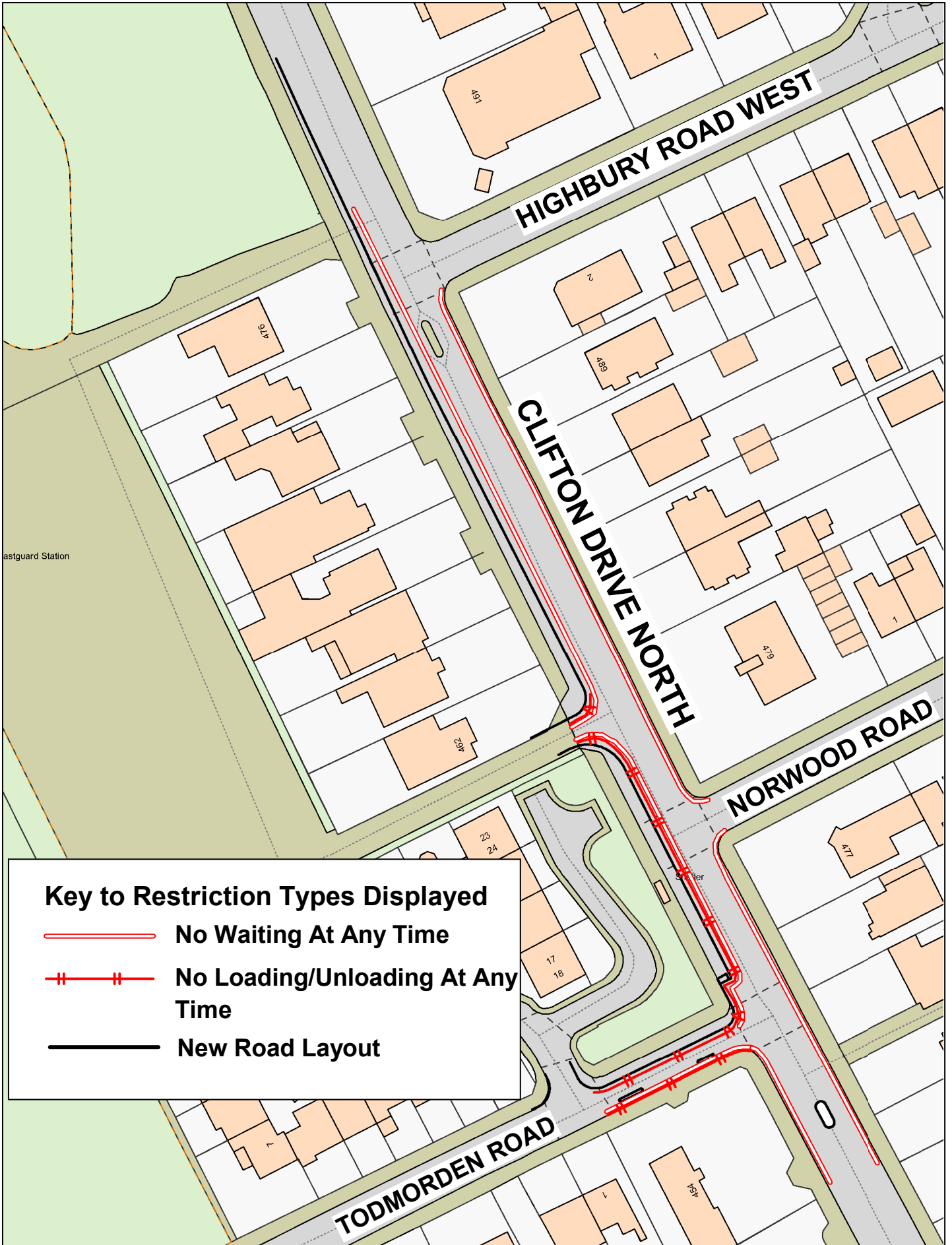


© Crown copyright and database rights 2023
OS AC0000850590
Lancashire County Council
Licence No. AC0000850590 2023




Phil Durnell
**Director of Highways
and Transport**

P.O. Box 100, County Hall,
PRESTON PR1 0LD

SCALE	1 : 750
DATE	12/09/2023
DRAWING No.	C23-24(7)/FY-WT2
DRAWN BY	CGL
	Scale with care as distortion may occur



Key to Restriction Types Displayed

-  No Waiting At Any Time
-  No Loading/Unloading At Any Time
-  New Road Layout



**Clifton Drive North
and Todmorden Road,
Lytham St Annes**



© Crown copyright and database rights 2023
 OS AC0000850590
 Lancashire County Council
 Licence No. AC0000850590 2023
Phil Durnell
 Director of Highways
 and Transport
 P.O. Box 100, County Hall,
 PRESTON PR1 0LD

SCALE	1 : 1000
DATE	22/08/2023
DRAWING No.	C23-24(7)/FY-WT3
DRAWN BY	CGL
	Scale with care as distortion may occur



Key to Restriction Types Displayed

- No Waiting At Any Time
- New Road Layout



**Clifton Drive North and
North Promenade,
Lytham St Annes**



© Crown copyright and database rights 2023
OS AC0000850590
Lancashire County Council
Licence No. AC0000850590 2023



Phil Durnell
**Director of Highways
and Transport**

P.O. Box 100, County Hall,
PRESTON PR1 0LD

SCALE	1 : 1000
DATE	23/08/2023
DRAWING No.	C23-24(7)/FY-WT4
DRAWN BY	CGL
	Scale with care as distortion may occur



Key to Restriction Types Displayed

-  No Waiting At Any Time
-  New Road Layout

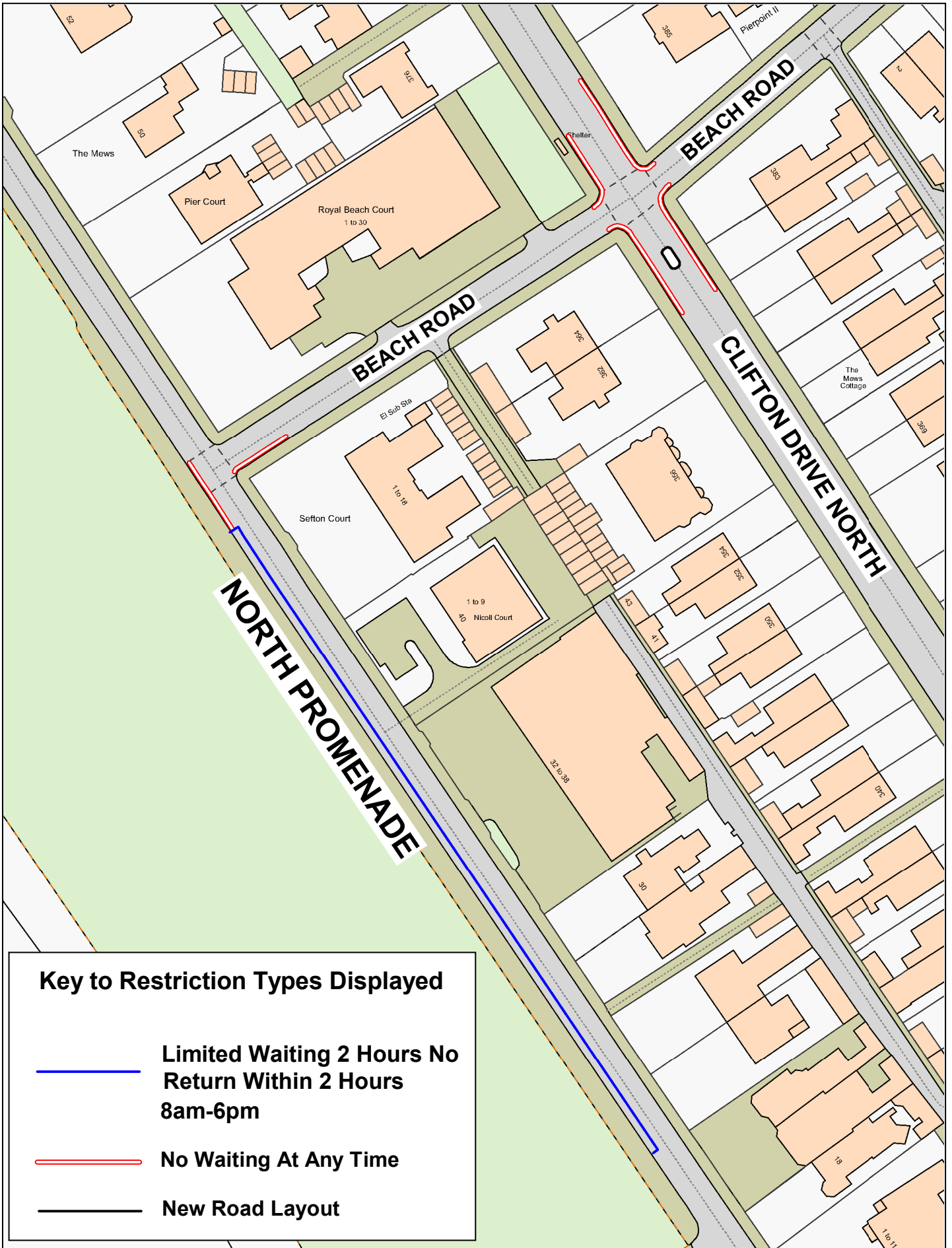


**Clifton Drive North,
Lytham St Annes**






© Crown copyright and database rights 2023
 OS AC0000850590
 Lancashire County Council
 Licence No. AC0000850590 2023
Phil Durnell
 Director of Highways
 and Transport
 P.O. Box 100, County Hall,
 PRESTON PR1 0LD

SCALE	1 : 500
DATE	23/08/2023
DRAWING No.	C23-24(7)/FY-WT5
DRAWN BY	CGL
Scale with care as distortion may occur	



Key to Restriction Types Displayed

-  Limited Waiting 2 Hours No Return Within 2 Hours 8am-6pm
-  No Waiting At Any Time
-  New Road Layout

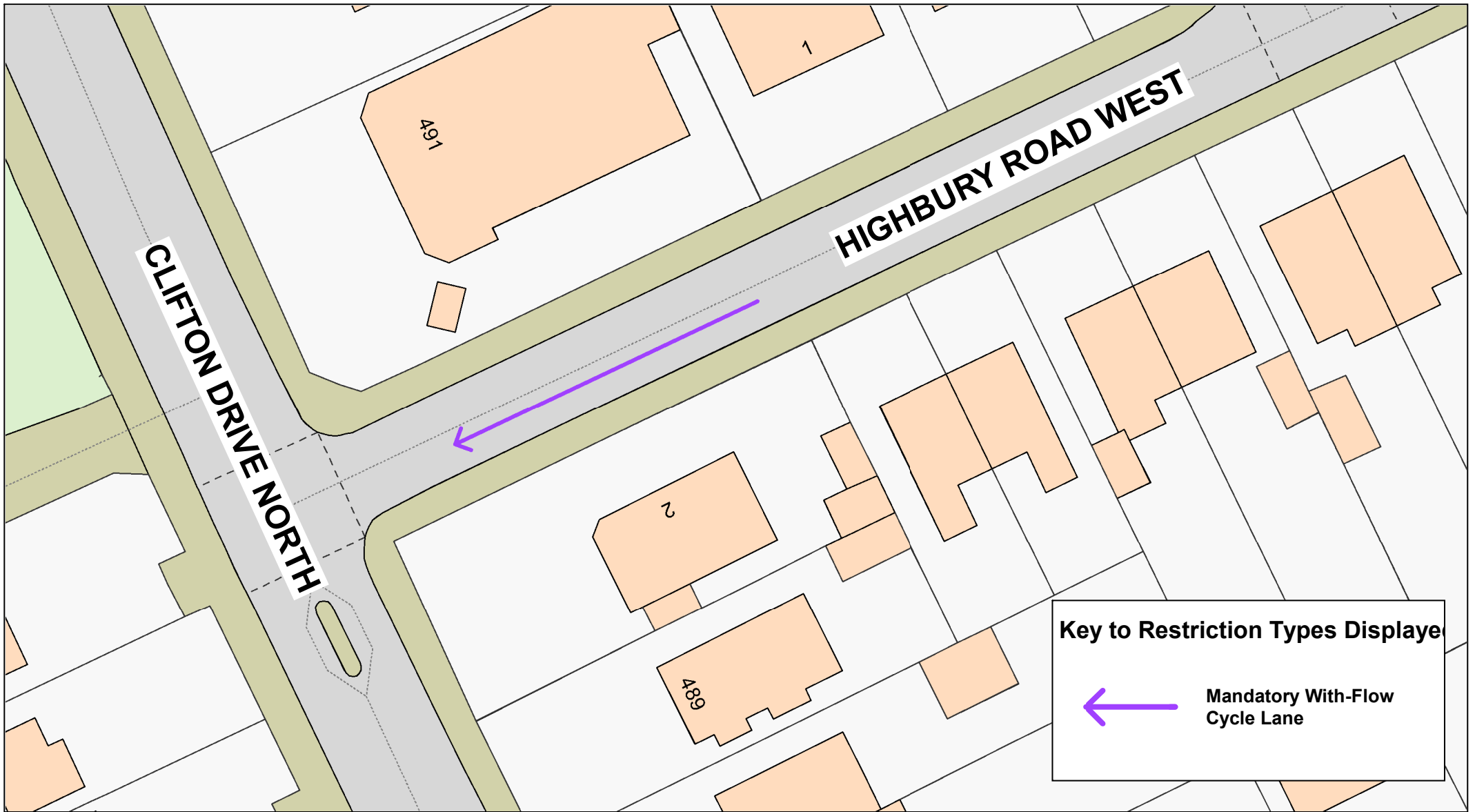


**Clifton Drive North,
North Promenade and
Beach Road,
Lytham St Annes**



© Crown copyright and database rights 2023
OS AC0000850590
Lancashire County Council
Licence No. AC0000850590 2023
Phil Durnell
Director of Highways
and Transport
P.O. Box 100, County Hall,
PRESTON PR1 0LD

SCALE	1 : 1250
DATE	23/08/2023
DRAWING No.	C23-24(7)/FY-WT6
DRAWN BY	CGL
	Scale with care as distortion may occur



Key to Restriction Types Displayed

← Mandatory With-Flow Cycle Lane



**Highbury Road West,
Lytham St Annes**



© Crown copyright and database rights 2023
OS AC0000850590
Lancashire County Council
Licence No. AC0000850590 2023

**Phil Durnell
Director of Highways
and Transport**

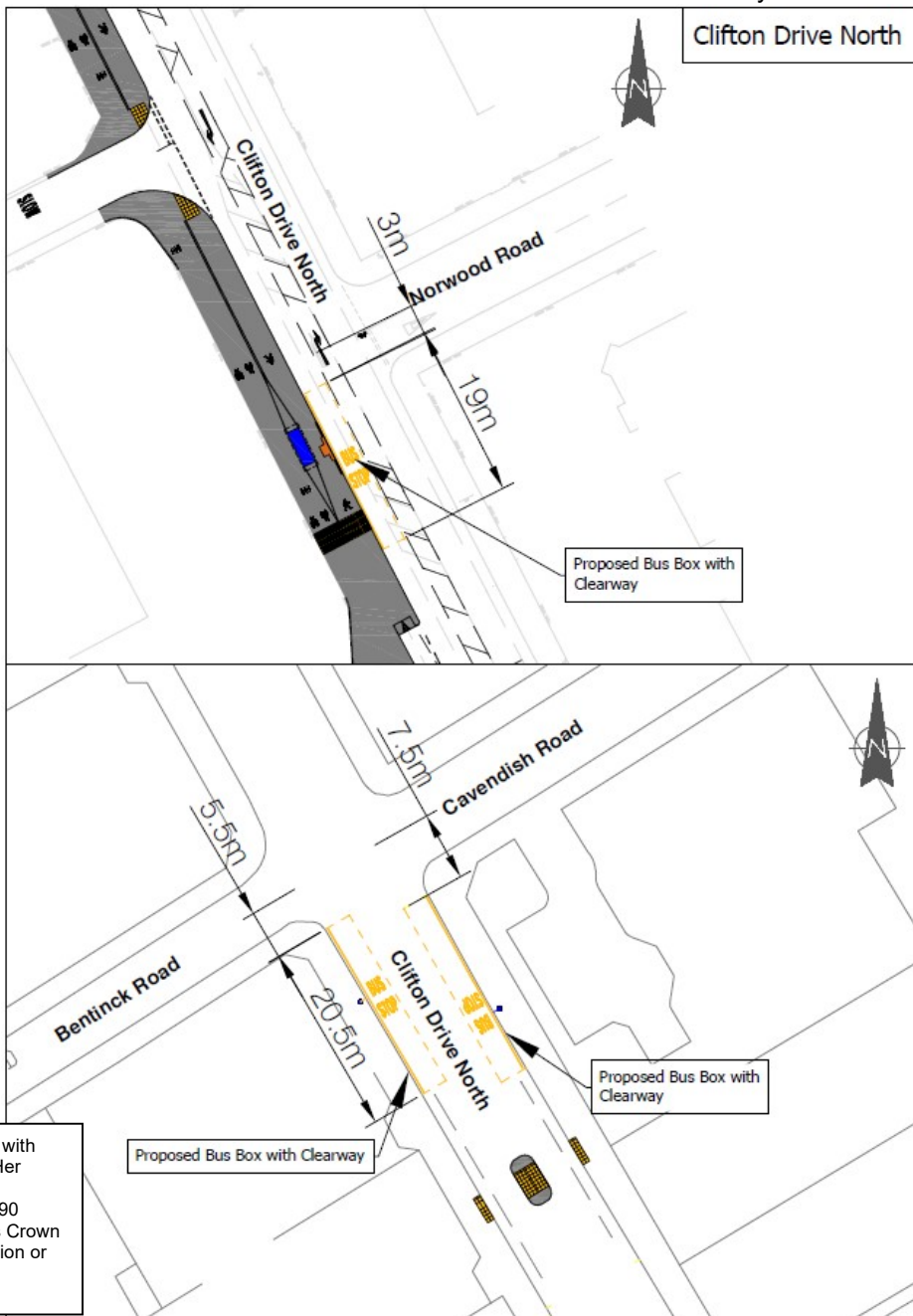
**P.O. Box 100, County Hall,
PRESTON PR1 0LD**

SCALE	1 : 500
DATE	18/09/2023
DRAWING No.	C23-24(7)/FY-WT7
DRAWN BY	CGL
	Scale with care as distortion may occur

NOTICE OF PROPOSAL
LANCASHIRE COUNTY COUNCIL
(CLIFTON DRIVE NORTH, LYTHAM ST ANNES, FYLDE BOROUGH)
(INTRODUCTION OF BUS STOP CLEARWAYS)

NOTICE IS HEREBY GIVEN that Lancashire County Council propose to introduce Bus Stop Clearway at any time (the effect of which will be to prohibit the stopping of vehicles) in the following locations:

- Clifton Drive North, Lytham St Annes, the north east side, from a point 7.5 metres south east of its junction with the centreline of Cavendish Road for a distance of 21.5 metres in a south easterly direction;
- Clifton Drive North, Lytham St Annes, the south west side, from a point 5.5 metres south east of its junction with the centreline of Bentinck Road for a distance of 20.5 metres in a south easterly direction;
- Clifton Drive North, Lytham St Annes, the south west side, from a point 3 metres south east of its junction with the projected centreline of Norwood Road for a distance of 19 metres in south easterly direction.



Statement of Reasons

The Bus Stop Clearways are proposed to enable buses to access the stops unimpeded and provide level boarding access for vulnerable users.

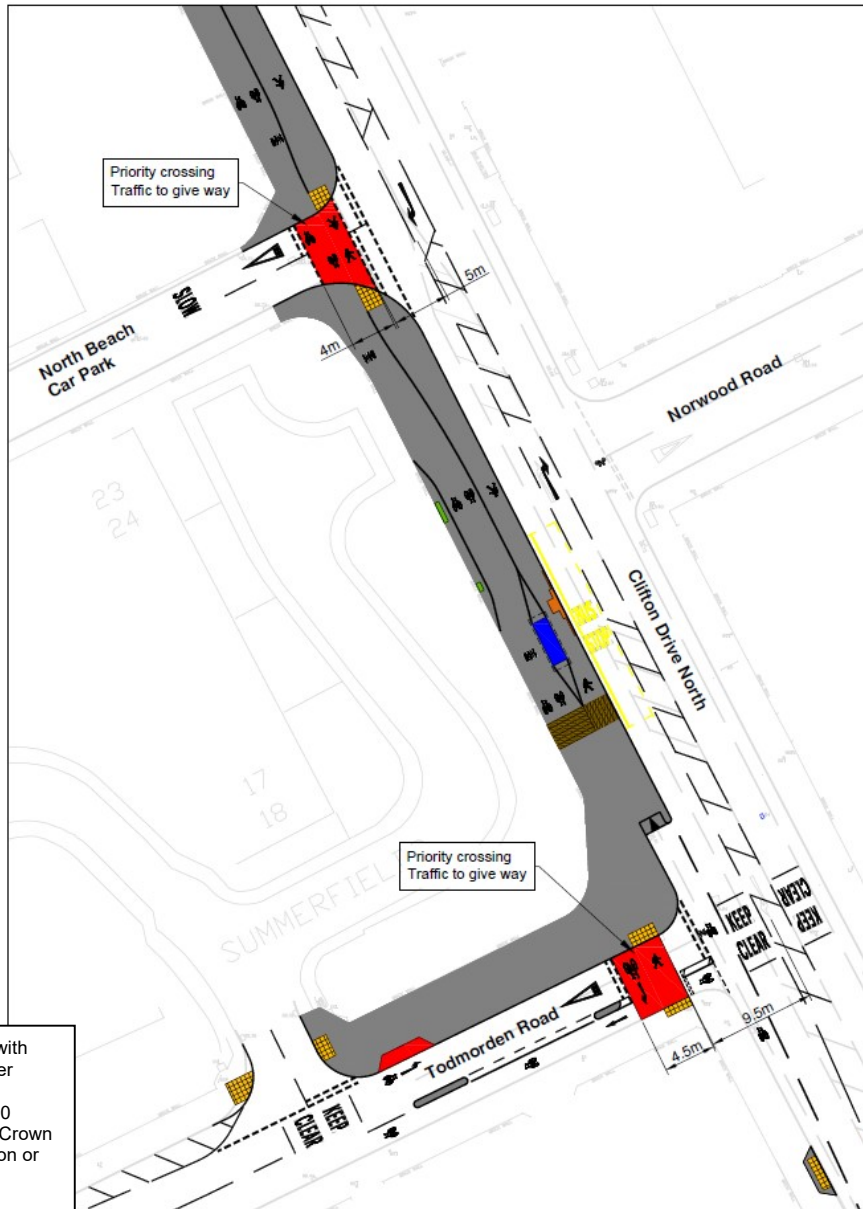
Any representations or objections (specifying the grounds on which they are made) relating to the proposal must be made in writing and should be sent to Legal and Democratic Services, Lancashire County Council, PO Box 100, County Hall, Preston PR1 0LD or by e-mail to tro-consultation@lancashire.gov.uk quoting ref: **LSG4/894.17381/AFR** before the 23 November 2023.

Heloise MacAndrew, Director of Law and Governance
26 October 2023

NOTICE OF PROPOSAL
ROAD TRAFFIC REGULATION ACT 1984
LANCASHIRE COUNTY COUNCIL
(ACCESS ROAD TO NORTH BEACH CAR PARK AND
TODMORDEN ROAD, LYTHAM ST ANNES, FYLDE
BOROUGH) (PRIORITY CROSSINGS)

NOTICE IS HEREBY GIVEN that Lancashire County Council propose to make the above priority crossings under Section 23 of the **Road Traffic Regulation Act 1984**, as amended, the effect of which will be to introduce priority crossings in the following locations:

- Todmorden Road, Lytham St Annes, from a point 9.5 metres south west of its junction with the centreline of Clifton Drive North for a distance of 4.5 metres in a south westerly direction;
- Access Road to North Beach Car Park, Lytham St Annes, from a point 5 metres south west of its junction with the centreline of Clifton Drive North for a distance of 4 metres in a south westerly direction.



Statement of Reasons

Crossing facilities are proposed to facilitate the safe passage of cycles and pedestrians.

A copy of the relevant notice and plan indicating the location of the crossing may be inspected during normal office hours at the offices of the Fylde Borough Council, Town Hall, Lytham St Annes, FY8 1LW, and at the offices of The Director of Law and Governance, Lancashire County Council, County Hall, Fishergate, Preston, PR1 8XJ, and on Lancashire County Councils Website <http://www.lancashire.gov.uk/roads-parking-and-travel/roads/roadworks-and-traffic-regulation-orders/permanent.aspx>. Any representations or objections (specifying the grounds on which they are made) relating to the proposal must be made in writing and should be sent to The Director of Law and Governance, Lancashire County Council, P O Box 100, County Hall, Preston PR1 0LD or by e-mail to tro-consultation@lancashire.gov.uk quoting ref: **LSG4/894.17385/AFR** before 23 November 2023.

Heloise MacAndrew, Director of Law and Governance
26 October 2023